









Mackenzie County

Mackenzie County Land Use Bylaw

ZAMA LAND USE DISTRICTS

-  **Z-R** Zama City Residential
-  **Z-RB** Zama City Residential - Business
-  **Z-I** Zama City Industrial
-  **Z-MU** Zama City Mixed Use
-  **I** Institutional
-  **REC2** Recreation 2
-  **UF** Urban Fringe
-  Hamlet Boundary

0.5km 1.0km 2.0km

March 2020

DISCLAIMER:
Information on this map is provided solely for the user's information and, while thought to be accurate, is provided strictly "as is" and without warranty of any kind, either express or implied.
The municipal district, its agents, employees or contractors will not be liable for any damages, direct or indirect, or lost profits or data arising out of use of information provided on this map.

